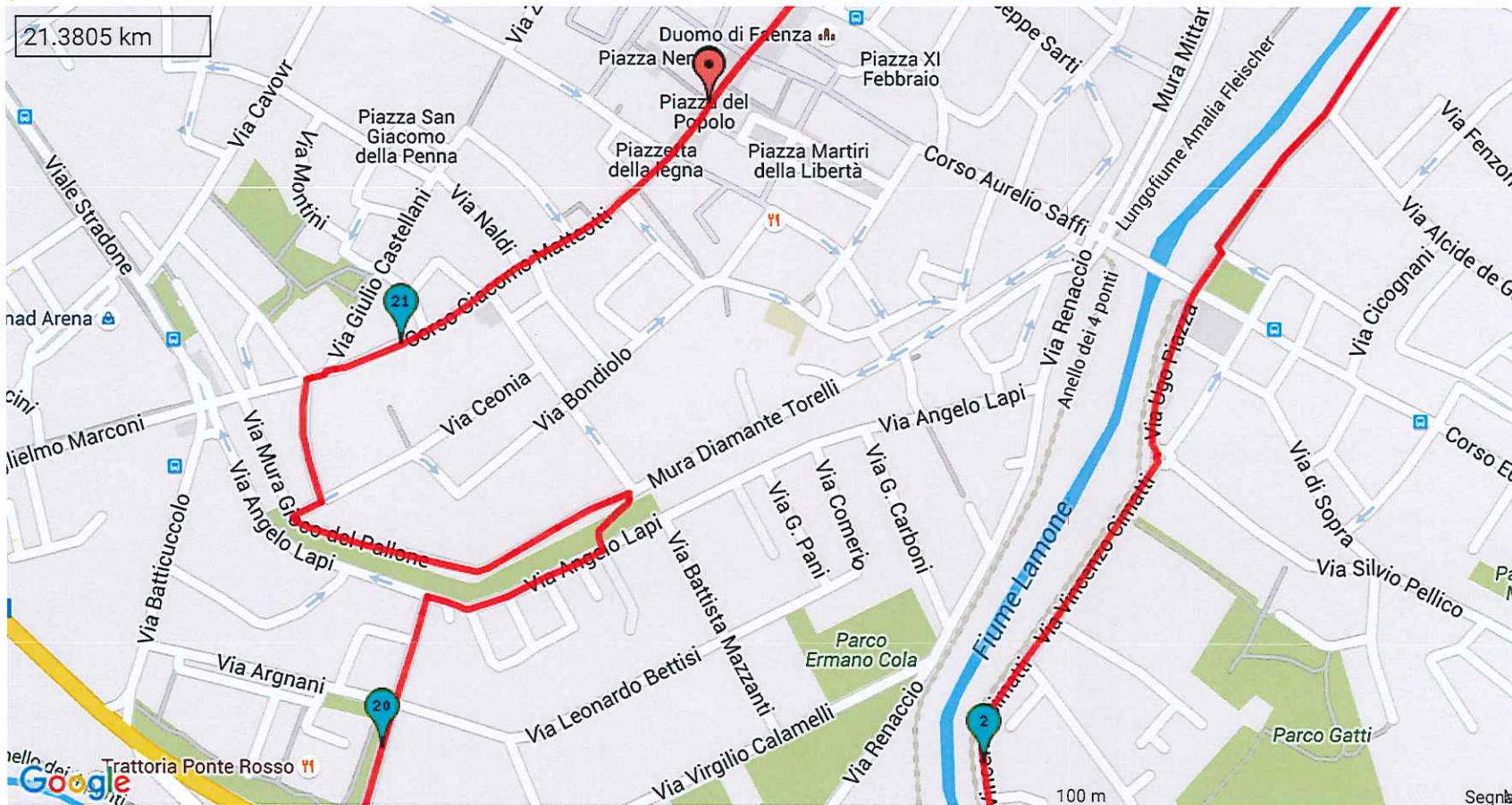
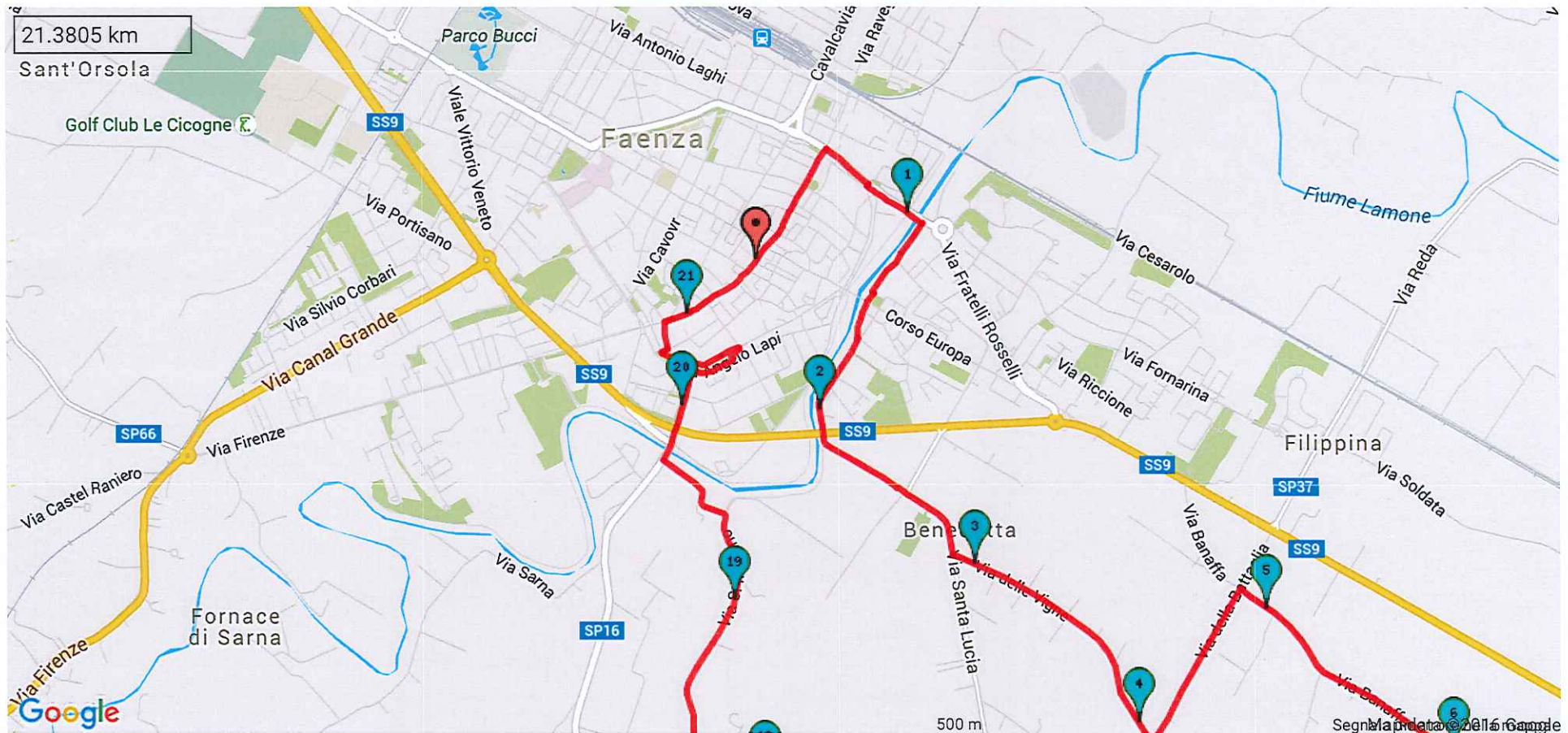




Copyright © 2009-2015 by Map Pedometer (www.MapPedometer.com). Use route and elevation information at your own risk. Use caution when following route. Route may be dangerous or may be impassible.



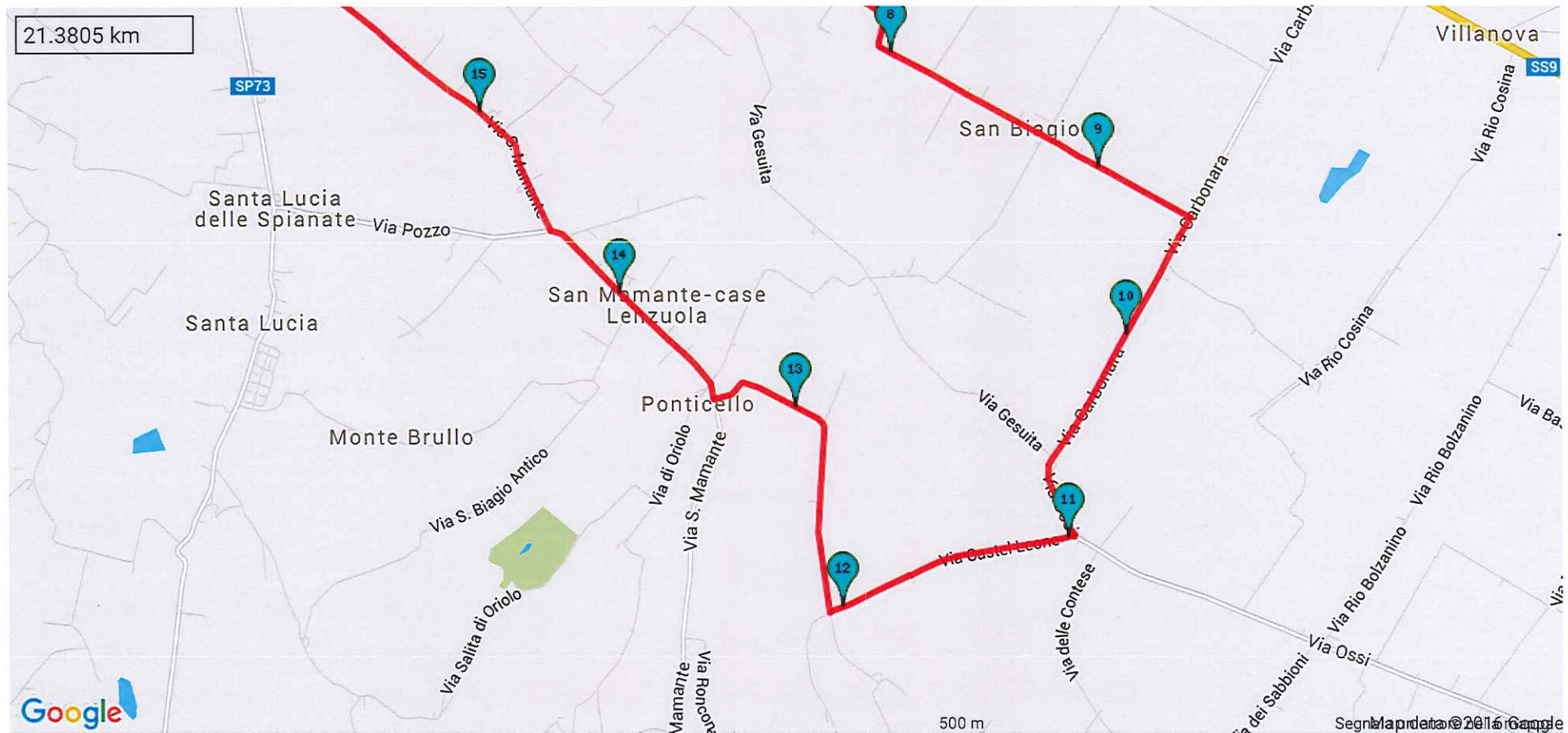
Copyright © 2009-2015 by Map Pedometer (www.MapPedometer.com). Use route and elevation information at your own risk. Use caution when following route. Route may be dangerous or may be impassible.



Copyright © 2009-2015 by Map Pedometer (www.MapPedometer.com). Use route and elevation information at your own risk. Use caution when following route.

Route may be dangerous or may be impassible.

Le indicazioni per tragitti a piedi sono in versione beta. Presta attenzione – questo percorso potrebbe non disporre di marciapiede o aree pedonali.



Copyright © 2009-2015 by Map Pedometer (www.MapPedometer.com). Use route and elevation information at your own risk. Use caution when following route.

Route may be dangerous or may be impassible.

Le indicazioni per tragitti a piedi sono in versione beta. Presta attenzione – questo percorso potrebbe non disporre di marciapiede o aree pedonali.